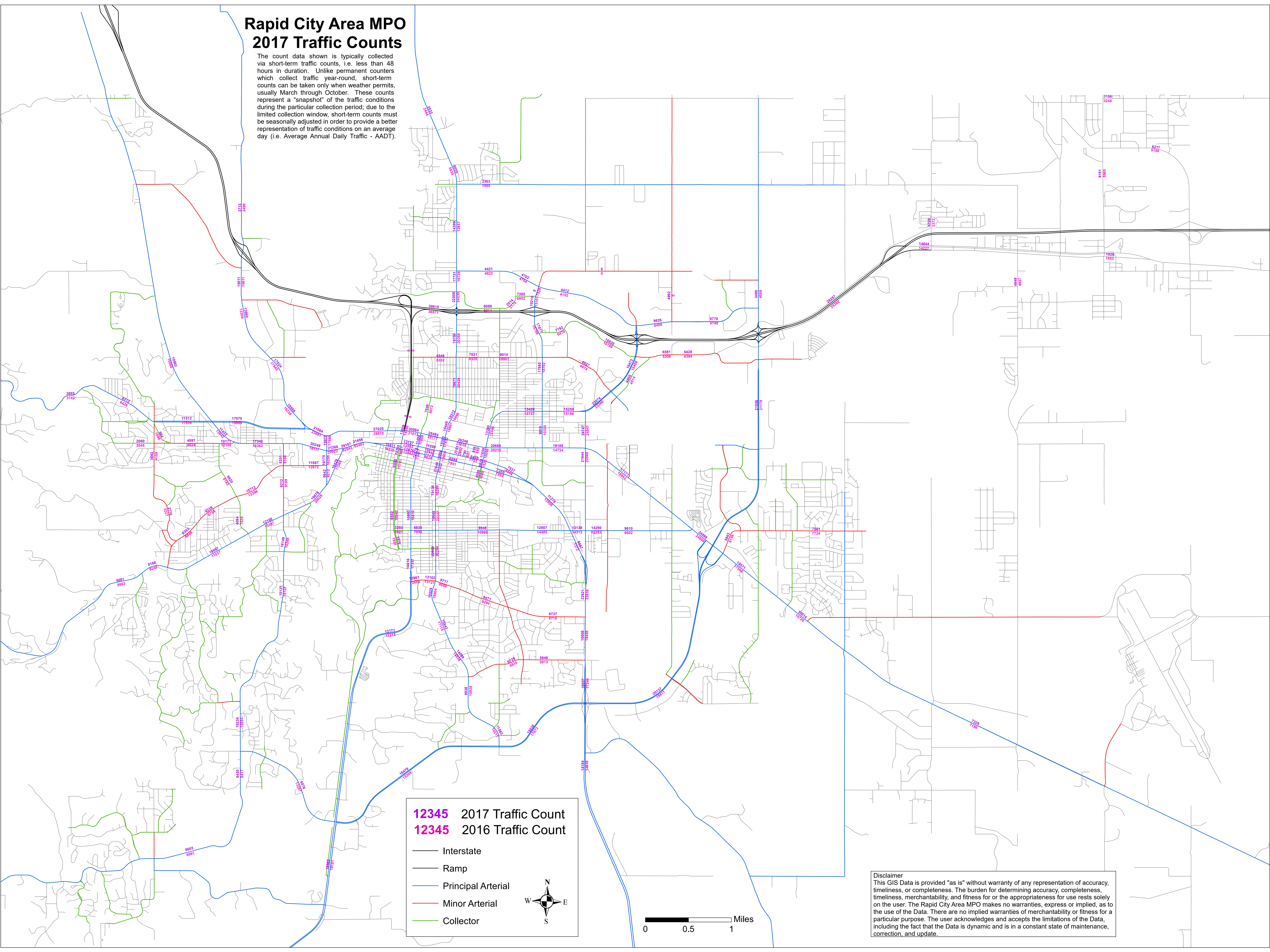


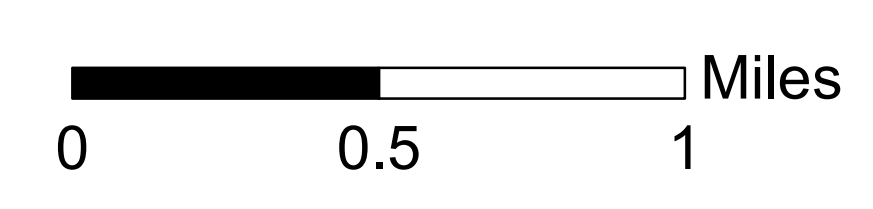

Rapid City Area MPO 2017 Traffic Counts

The count data shown is typically collected via short-term traffic counts, i.e. less than 48 hours in duration. Unlike permanent counters which collect traffic year-round, short-term counts can be taken only when weather permits, usually March through October. These counts represent a "snapshot" of the traffic conditions during the particular collection period; due to the limited collection window, short-term counts must be seasonally adjusted in order to provide a better representation of traffic conditions on an average day (i.e. Average Annual Daily Traffic - AADT).



12345 2017 Traffic Count
12345 2016 Traffic Count

- Interstate
- Ramp
- Principal Arterial
- Minor Arterial
- Collector



Disclaimer
 This GIS Data is provided "as is" without warranty of any representation of accuracy, timeliness, or completeness. The burden for determining accuracy, completeness, timeliness, merchantability, and fitness for or the appropriateness for use rests solely on the user. The Rapid City Area MPO makes no warranties, express or implied, as to the use of the Data. There are no implied warranties of merchantability or fitness for a particular purpose. The user acknowledges and accepts the limitations of the Data, including the fact that the Data is dynamic and is in a constant state of maintenance, correction, and update.