
























### Active Tax Increment Districts

	No. 29		No. 54		No. 71
	No. 38		No. 56		No. 72
	No. 39		No. 64		No. 73
	No. 40		No. 65		No. 74
	No. 42		No. 67		No. 75
	No. 47		No. 68		No. 76
	No. 50		No. 69		No. 77
	No. 52		No. 70		



July 18, 2016

Prepared by  
 Long Range Planning  
 Community Planning and  
 Development Services Department  
 urban\TIDS\TIDMaps\TID\_Map\_Master