

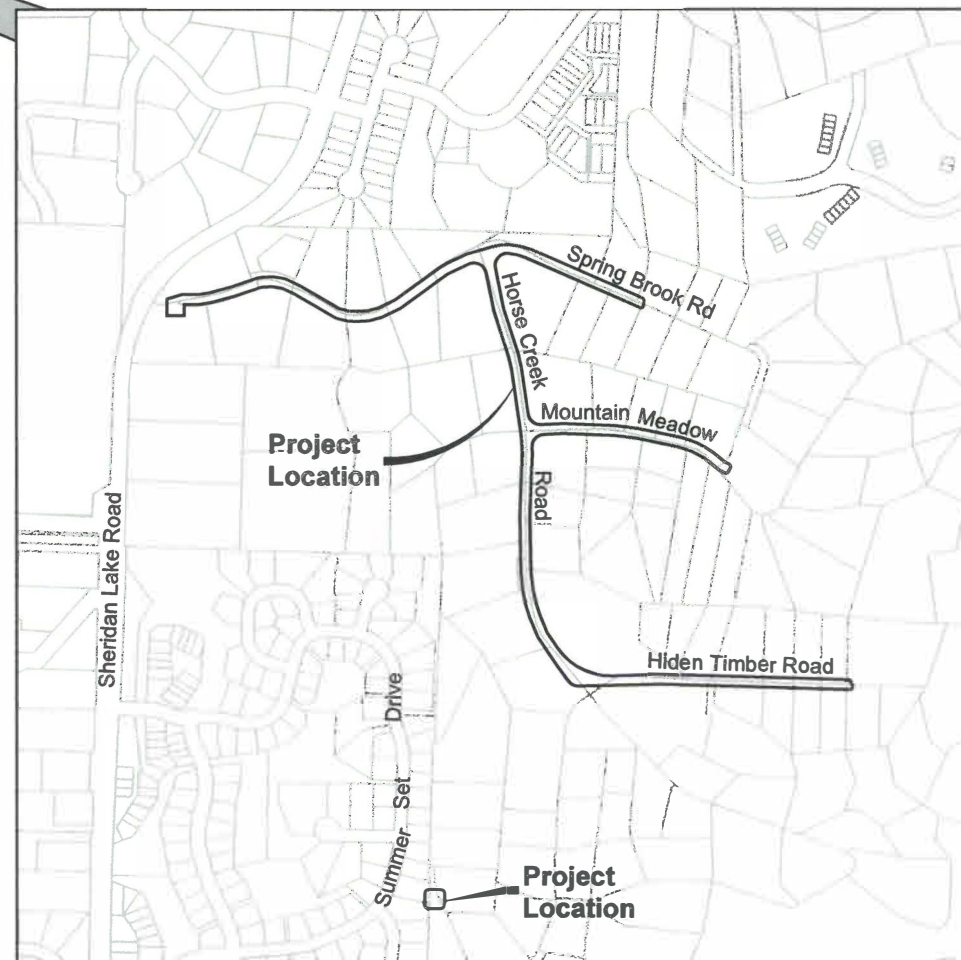
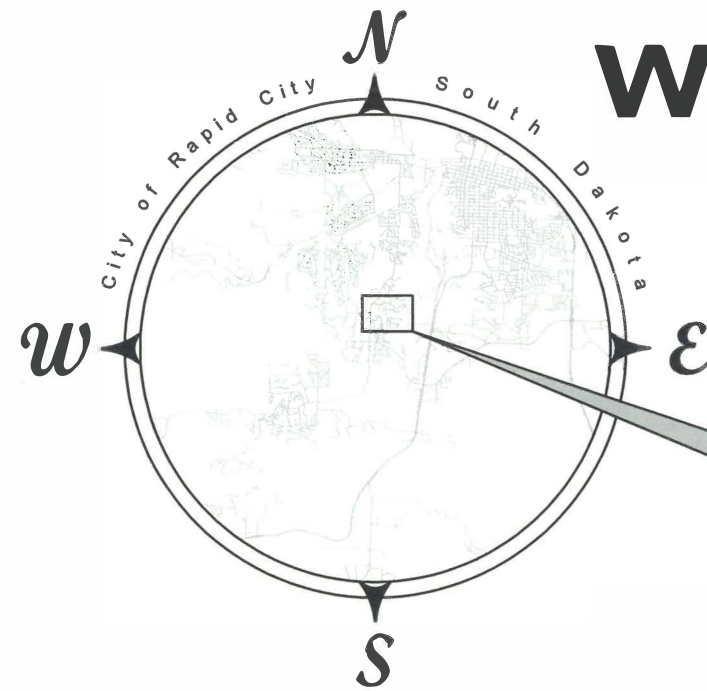
# Spring Brook Acres Water Main and PRV Abandonment

(Re-Bid)

Rapid City, South Dakota

City of Rapid City Project No. 21-2643 / CIP No. 51262

July 2022




Vicinity Map  
Not To Scale

### Index of Sheets

1.1	Titlesheet
1.2	Estimate of Quantities
1.3-1.12	General Notes
2.1-2.2	Staging Area Plans
3.1-3.3	Property Ownership
3.4-3.6	Horizontal Alignment and Survey Control Data
4.1-4.5	Phasing and Sequencing Plans
5.1	Legend
6.1-6.4	Traffic Control Plans
7.1-7.23	Erosion Control Plans
8.1-8.9	Springbrook Road Water Main Plans
8.10-8.11	Foothill Drive Water Main Plans
8.12-8.17	Mountain Meadow Road Water Main Plans
8.18-8.25	Horsecreek Road Water Main Plans
8.26-8.31	Hidden Timber Road Water Main Plans
8.32-8.33	Fire Hydrant Profiles
8.34-8.35	PRV Removal Plans
9.1	Chip Seal Plan
10.1-10.2	Project Details
11.1-11.3	City of Rapid City Standard Details
12.1-12.8	Cathodic Protection Details

### Engineer's Certification Statement

I, Jason Pettyjohn, P.E., certify that I have read and understand the provisions contained in the City of Rapid City Standard Specifications for Public Works Construction, and the City of Rapid City's adopted Design Criteria Manuals. The drawings and specifications contained here within, to the best of my knowledge, were prepared in accordance with these documents or a properly executed exception to the Standard Specifications and/or Infrastructure Design Criteria Manual has been secured.

  
Jason Pettyjohn  
July 14 2022  
Date



File Number:	211002
Location:	SW 1/4 Sec 15, N 1/4 Sec. 22, T1N, R7E, B1M
Surveyed By:	EK/JD
Date:	July 2021
Designed By:	JAP/ZJK
Drawn By:	MDS
Checked By:	JAP

Spring Brook Acres  
Water Main and PRV Abandonment  
Rapid City, South Dakota

Revision / Date	
Sheet Name:	Titlesheet
Sheet Number:	1.1