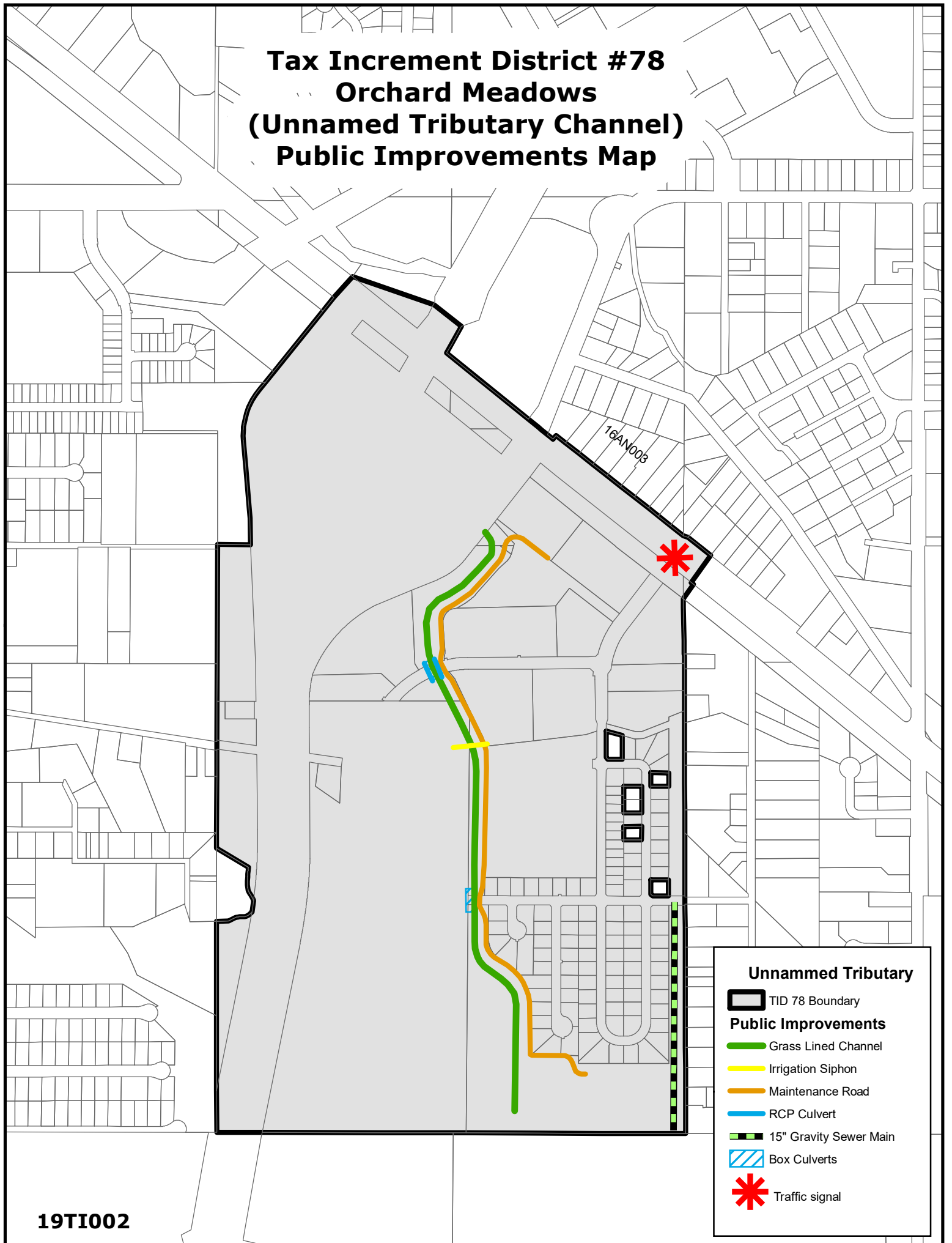










Tax Increment District #78 Orchard Meadows (Unnamed Tributary Channel) Public Improvements Map



Unnamed Tributary

-  TID 78 Boundary
- Public Improvements**
-  Grass Lined Channel
-  Irrigation Siphon
-  Maintenance Road
-  RCP Culvert
-  15" Gravity Sewer Main
-  Box Culverts
-  Traffic signal