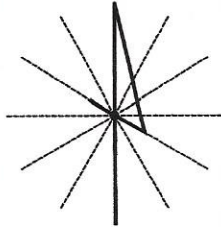


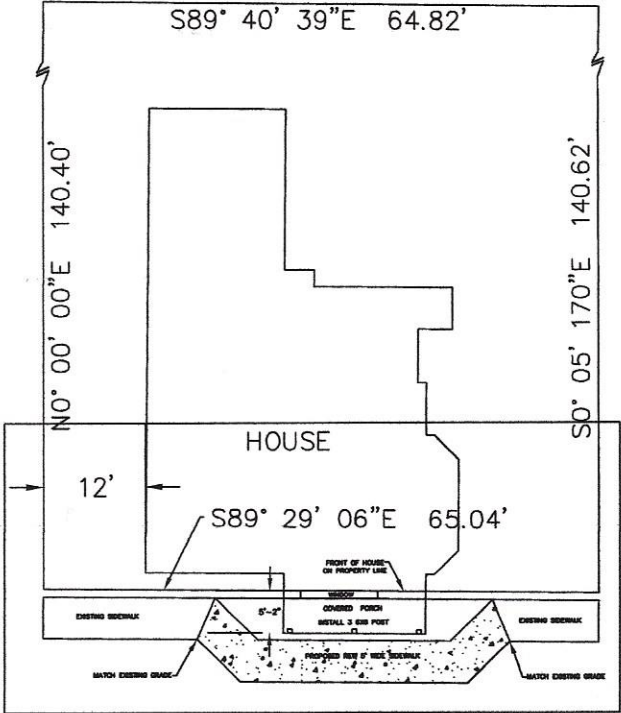
**SITE PLAN WITH PROPOSED ADDITIONS**

**LEGAL DESCRIPTION:** East 55'1" of Lots 16-20 Block 38 of West Boulevard Addition  
 and the West 1/2 Vacated Alley adjacent to Lots 16-20.  
 Section 2, T1N, R7E, BHM.  
 Rapid City, Pennington County, South Dakota

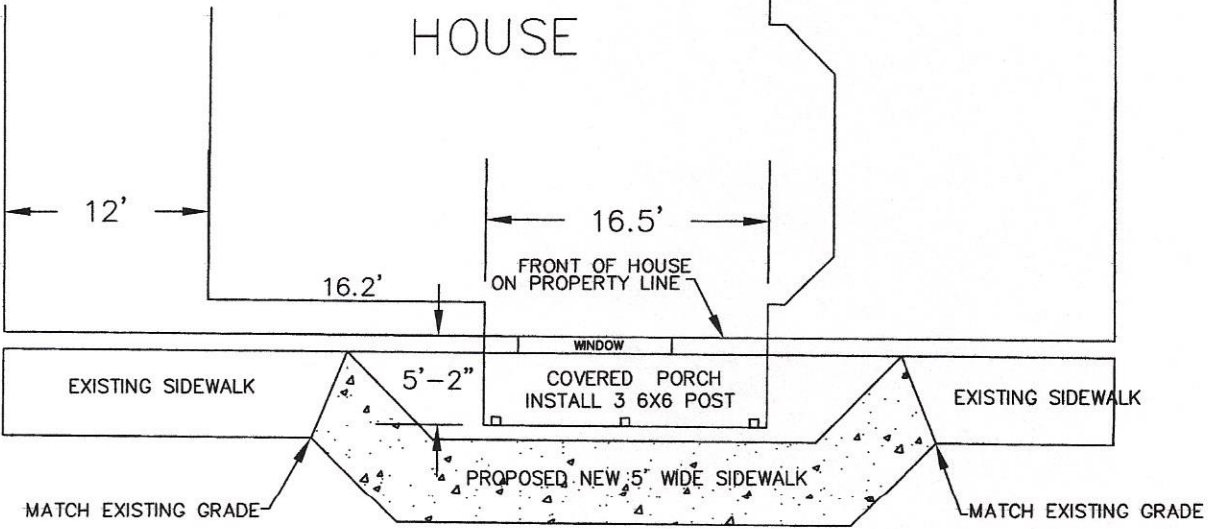
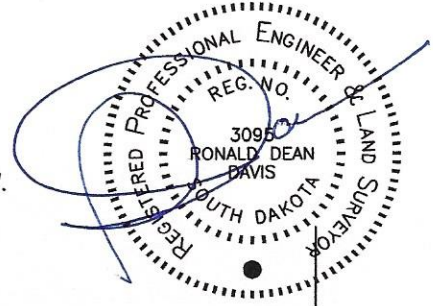
ADDRESS:  
 818 ST JAMES STREET



DATE: 01-09-19  
 SCALE: 1"=20'  
 JOB NO: J2018-104



SEE DETAIL BELOW.



I, Ronald D. Davis, Registered Land Surveyor No. 3095 of the State of South Dakota, do hereby certify that the measurements shown hereon were done by me or under my direct supervision. This drawing shows the proposed changes to the existing house located at 818 St James Street, Rapid City, South Dakota. The improvements include 3 6x6 post to support an existing porch roof and re-routing the 5' wide sidewalk to route traffic around the front porch. The porch roof extends 5'-2" into the St James Street right of way.

DAVIS ENGINEERING INC.--1060 KINGS ROAD--RAPID CITY, SD --605-341-3095