


CITY OF RAPID CITY

Pennington County

WILLOW AVENUE, IVY AVENUE, EAST FAIRLANE DRIVE STREET AND UTILITY RECONSTRUCTION PROJECT

CITY OF RAPID CITY PROJECT NO. 15-2254 / CIP NO. 50421.3-1C

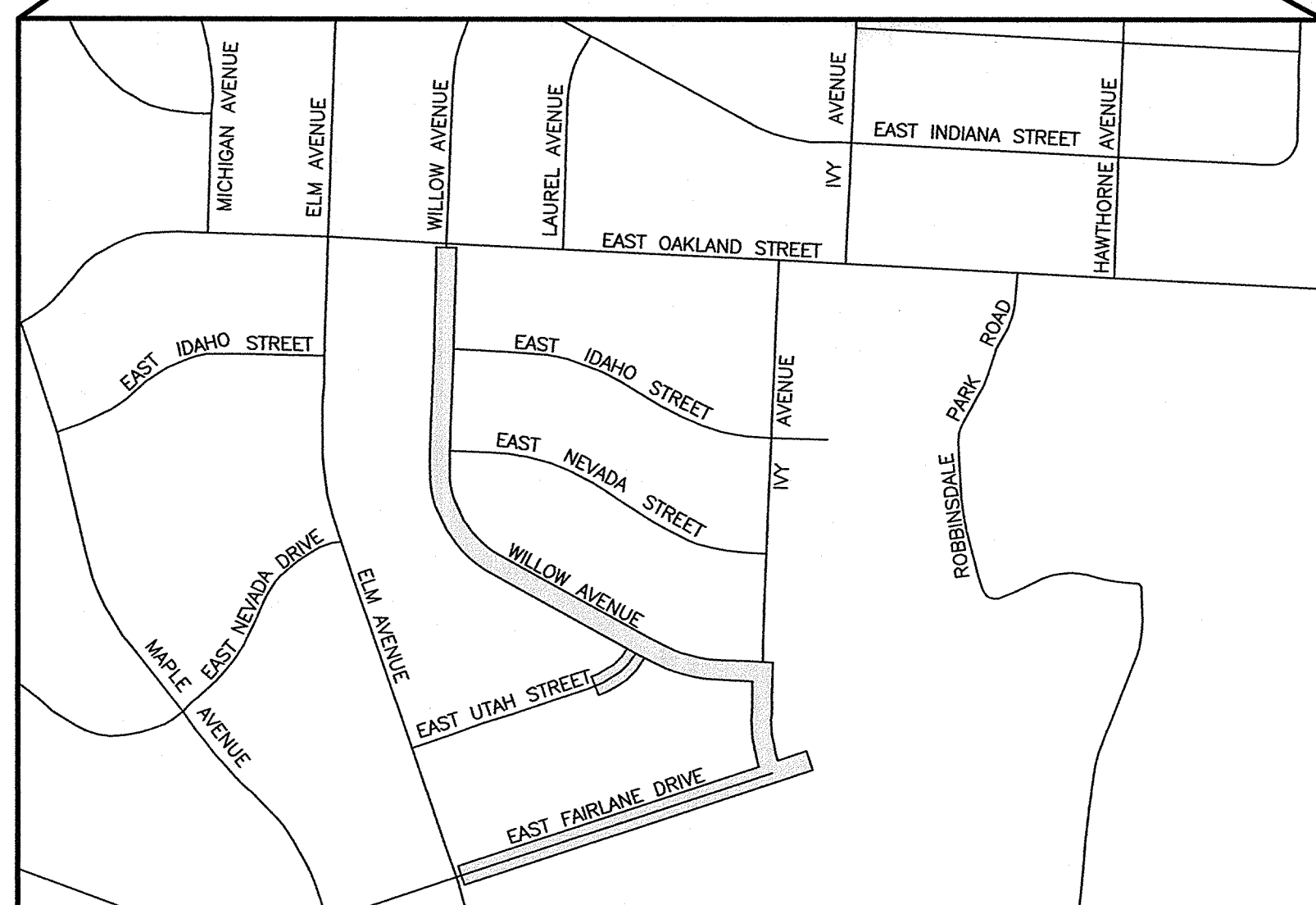
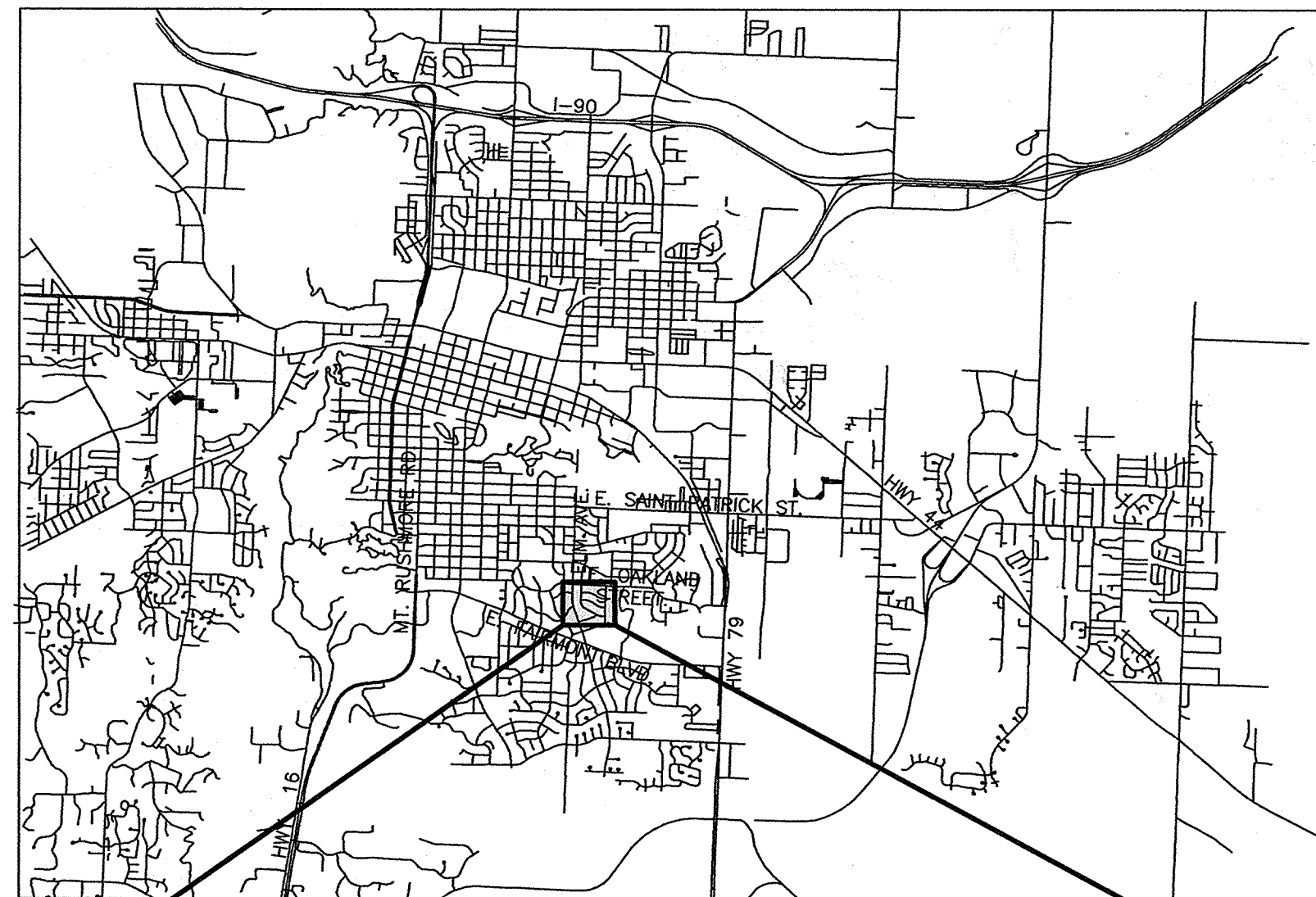


CITY OF RAPID CITY
PUBLIC WORKS DEPARTMENT
ENGINEERING DIVISION

INDEX OF SHEETS


| | |
|-------------|---|
| 1.1 | COVER SHEET |
| 1.2 | LEGENDS |
| 1.3 - 1.4 | GENERAL NOTES |
| 1.5 | ESTIMATE OF QUANTITIES |
| 1.6-1.8 | QUANTITY TABLES |
| 1.9-1.11 | HORIZONTAL ALIGNMENT & SURVEY CONTROL |
| 2.1 | PROPERTY LAYOUT AND LAND OWNERSHIP |
| 2.2 | EASEMENT LAYOUTS |
| 3.1-3.4 | TRAFFIC CONTROL & SIGNING |
| 4.1-4.7 | EXISTING CONDITIONS AND REMOVAL |
| 5.1-5.7 | EROSION CONTROL PLANS |
| 6.1-6.3 | TYPICAL STREET SECTION |
| 7.1-7.3 | STREET, WATER MAIN, & SANITARY SEWER PLAN & PROFILE (WILLOW AVENUE) |
| 7.4 | STREET, WATER MAIN, & SANITARY SEWER PLAN & PROFILE (EAST UTAH STREET) |
| 7.5 | STREET, WATER MAIN, & SANITARY SEWER PLAN & PROFILE (IVY AVENUE) |
| 7.6-7.7 | STREET, WATER MAIN, & SANITARY SEWER PLAN & PROFILE (EAST FAIRLANE DRIVE) |
| 7.8 | 8" WATER MAIN PLAN/PROFILE |
| 7.9 | STORM SEWER PLAN & PROFILE (WILLOW AVENUE) |
| 8.1-8.3 | CURB & GUTTER LAYOUT- ASPHALT (WILLOW AVENUE) |
| 8.4 | CURB & GUTTER LAYOUT- ASPHALT (EAST UTAH STREET) |
| 8.5 | CURB & GUTTER LAYOUT- CONCRETE (IVY AVENUE) |
| 8.6-8.7 | CURB & GUTTER LAYOUT- CONCRETE (EAST FAIRLANE DRIVE) |
| 8.8 | CONCRETE ASPHALT OVERLAY |
| 8.9-8.11 | CURB & GUTTER LAYOUT- CONCRETE (WILLOW AVENUE) |
| 8.12 | CURB & GUTTER LAYOUT- CONCRETE (EAST UTAH STREET) |
| 8.13-8.15 | SIDEWALK PLAN & PROFILE (WILLOW AVENUE) |
| 8.16 | SIDEWALK PLAN & PROFILE (EAST UTAH STREET) |
| 8.17 | SIDEWALK PLAN & PROFILE (IVY AVENUE) |
| 8.18-8.19 | SIDEWALK PLAN & PROFILE (EAST FAIRLANE DRIVE) |
| 8.20-8.21 | SPOT ELEVATION LAYOUT |
| 8.22 | PERMANENT SIGNING LAYOUT |
| 8.23 | TREE REPLACEMENT LAYOUT |
| 9.1-9.2 | LIGHTING & ELECTRICAL LAYOUT |
| 10.1-10.4 | RAPID CITY STANDARD DETAILS |
| 10.5-10.6 | ADDITIONAL PROJECT DETAILS |
| 10.7 | 10'x5' JUNCTION BOX DETAILS |
| 11.1-11.3 | CATHODIC PROTECTION DETAILS |
| 12.1-12.10 | GEOTECHNICAL REPORT |
| 13.1-13.74 | CROSS SECTIONS - WILLOW AVENUE |
| 13.75-13.82 | CROSS SECTIONS - EAST UTAH STREET |
| 13.83-13.87 | CROSS SECTIONS - IVY AVENUE |
| 13.88-13.99 | CROSS SECTIONS - EAST FAIRLANE DRIVE |

CITY OF RAPID CITY, SOUTH DAKOTA



PROJECT LOCATION MAP NOT TO SCALE

ONE CALL
BEFORE DIGGING
1-800-781-7474



Prepared By:
SPERLICH
Consulting, Inc.
821 Columbus St. Suite 1, Rapid City SD 57701
TELE: (605) 721-4040 * FAX: (605) 721-4048
E-MAIL: info@sperrlichconsulting.com
*Engineering *Surveying *Planning

I, Kale R. McNaboe, certify that I have read and understand the provisions contained in the City of Rapid City Standard Specifications for Public Works Construction, current edition and the City of Rapid City's adopted Design Criteria Manuals. The drawings and specifications contained here within, to the best of my knowledge, were prepared in accordance with these documents, or a properly executed Exception to the Design Standards has been obtained.

Kale R. McNaboe _____ Date: _____

COORDINATE SYSTEM: NAD83 SOUTH DAKOTA STATE PLANE, SOUTH DAKOTA SOUTH ZONE
SCALE FACTOR: 0.9997828014
VERTICAL DATUM: NAVD 88

WILLOW AVENUE, IVY AVENUE, EAST FAIRLANE DRIVE
STREET AND UTILITY RECONSTRUCTION PROJECT
CITY OF RAPID CITY PROJECT NO. 15-2254 / CIP NO. 50421.3-1C

Plan Set Number: